









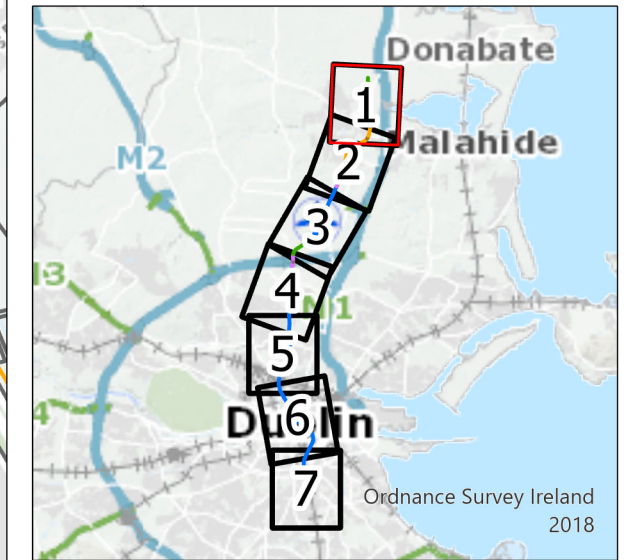


Legend

Alignment

-  Cut & Cover
-  Retained Cut
-  Surface
-  Viaduct

-  Station Locations
-  Bat Building Locations
-  Bat Static Locations
-  Bat Transect Routes



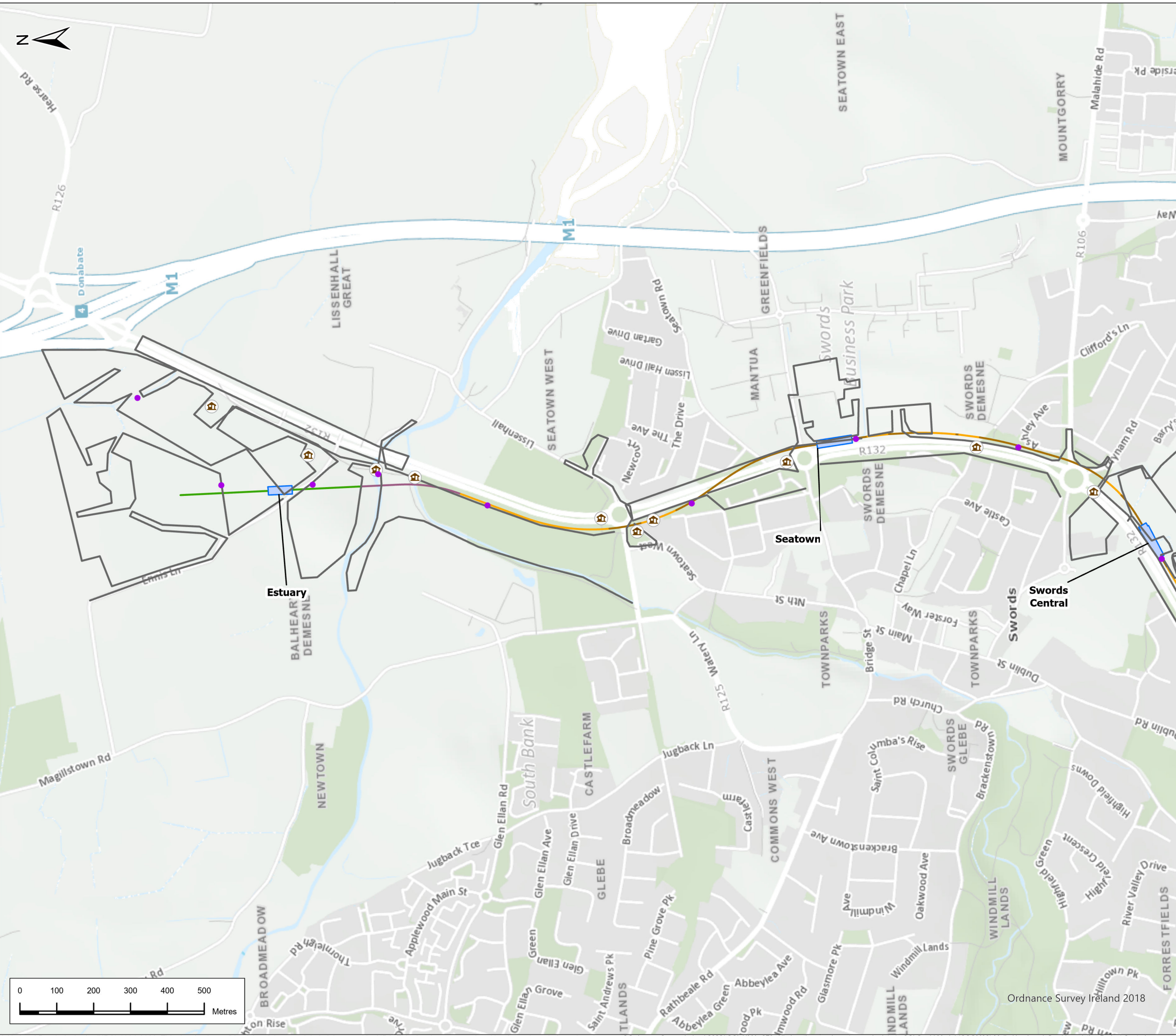
P01	9/6/22	Final Issue	GL	RH	RH	NC
Rev.	Date	Purpose of revision	Drawn	Check'd	Rev'd	Appr'd

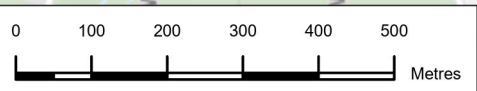
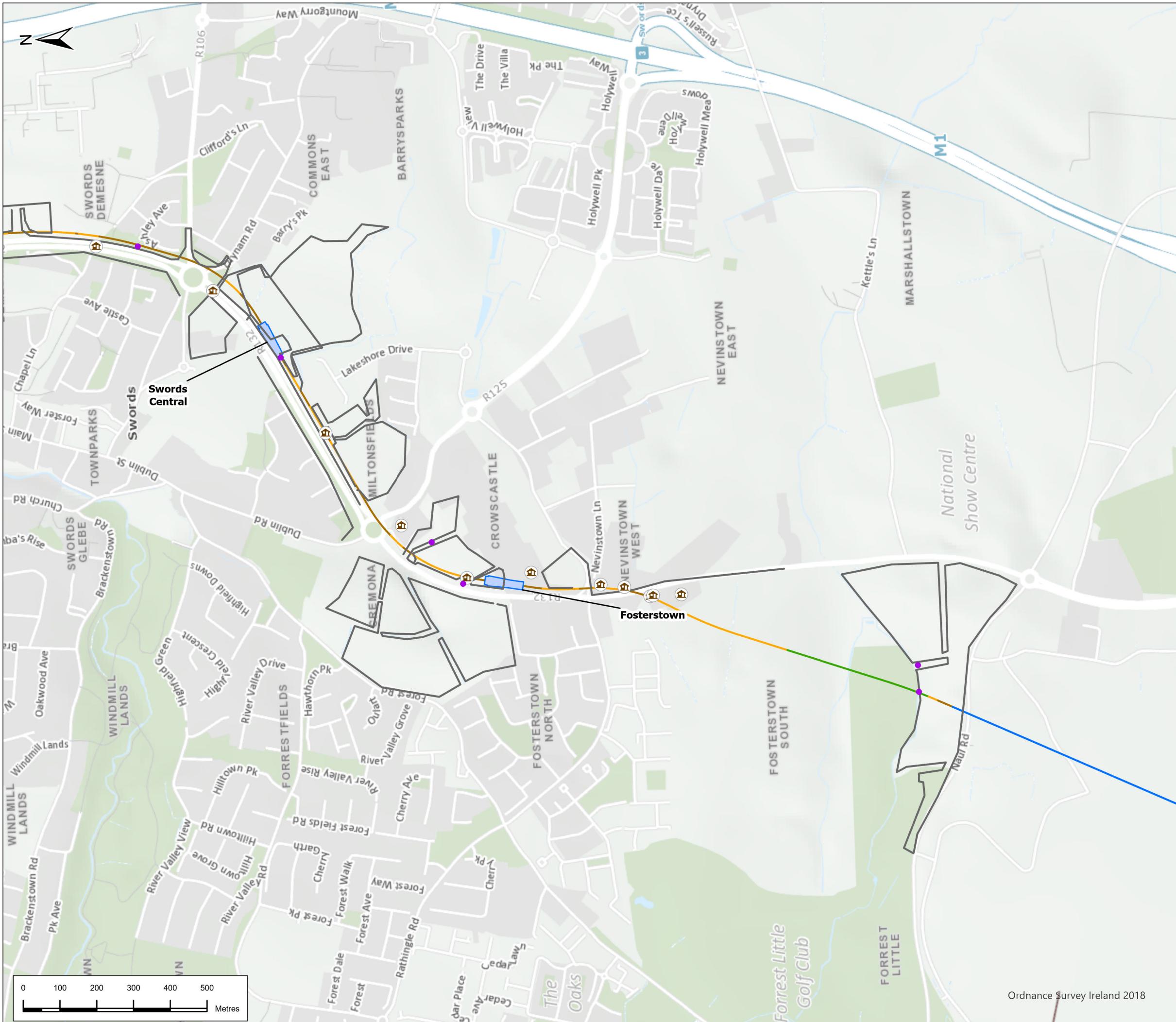


Drawing Title
Figure 15.2 Transect routes surveyed for bats and locations of bat buildings and static bat detectors
 Sheet 1 of 7

Drawing Status	FINAL	
Scale @ A3	1:10,000	DO NOT SCALE
Jacobs No.	32108600	
Client No.		
Drawing No.	ML1-JAI-EIA-ROUT_XX-DR-Y-16010	Rev P01

This drawing is not to be used in whole or in part other than for the intended purpose and project as defined on this drawing. Refer to the contract for full terms and conditions.

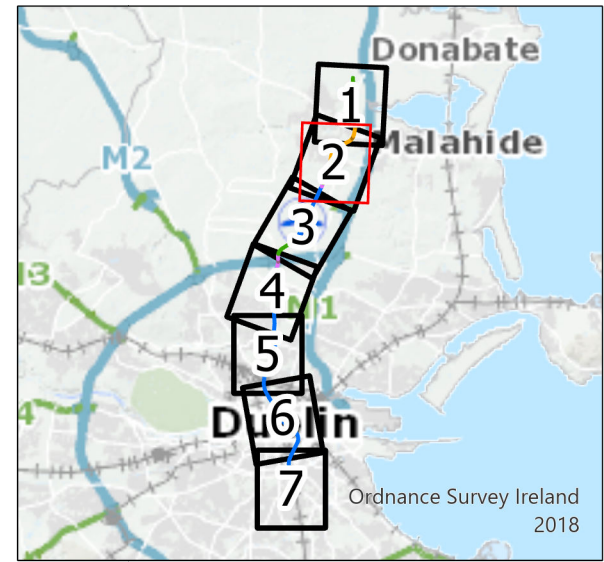




Legend

Alignment

- Cut & Cover
- Retained Cut
- Surface
- Tunnel
- Station Locations
- Bat Building Locations
- Bat Static Locations
- Bat Transect Routes



P01	9/6/22	Final Issue	GL	RH	RH	NC
Rev.	Date	Purpose of revision	Drawn	Check'd	Rev'd	App'r'd



Drawing Title
Figure 15.2 Transect routes surveyed for bats and locations of bat buildings and static bat detectors
 Sheet 2 of 7

Drawing Status: **FINAL**

Scale @ A3: 1:10,000 DO NOT SCALE

Jacobs No. 32108600
 Client No.
 Drawing No. ML1-JAI-EIA-ROUT_XX-DR-Y-16011 Rev P01

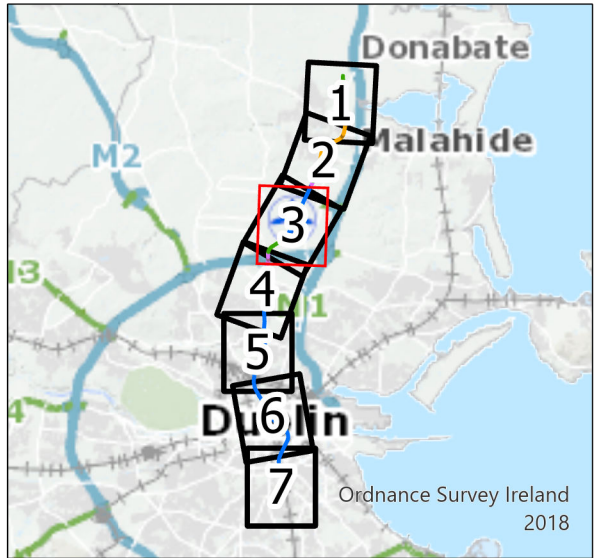
This drawing is not to be used in whole or in part other than for the intended purpose and project as defined on this drawing. Refer to the contract for full terms and conditions.



Legend

Alignment

- Cut & Cover
- Incline
- Retained Cut
- Surface
- Tunnel
- Viaduct
- Station Locations
- Bat Building Locations
- Bat Static Locations
- Bat Transect Routes



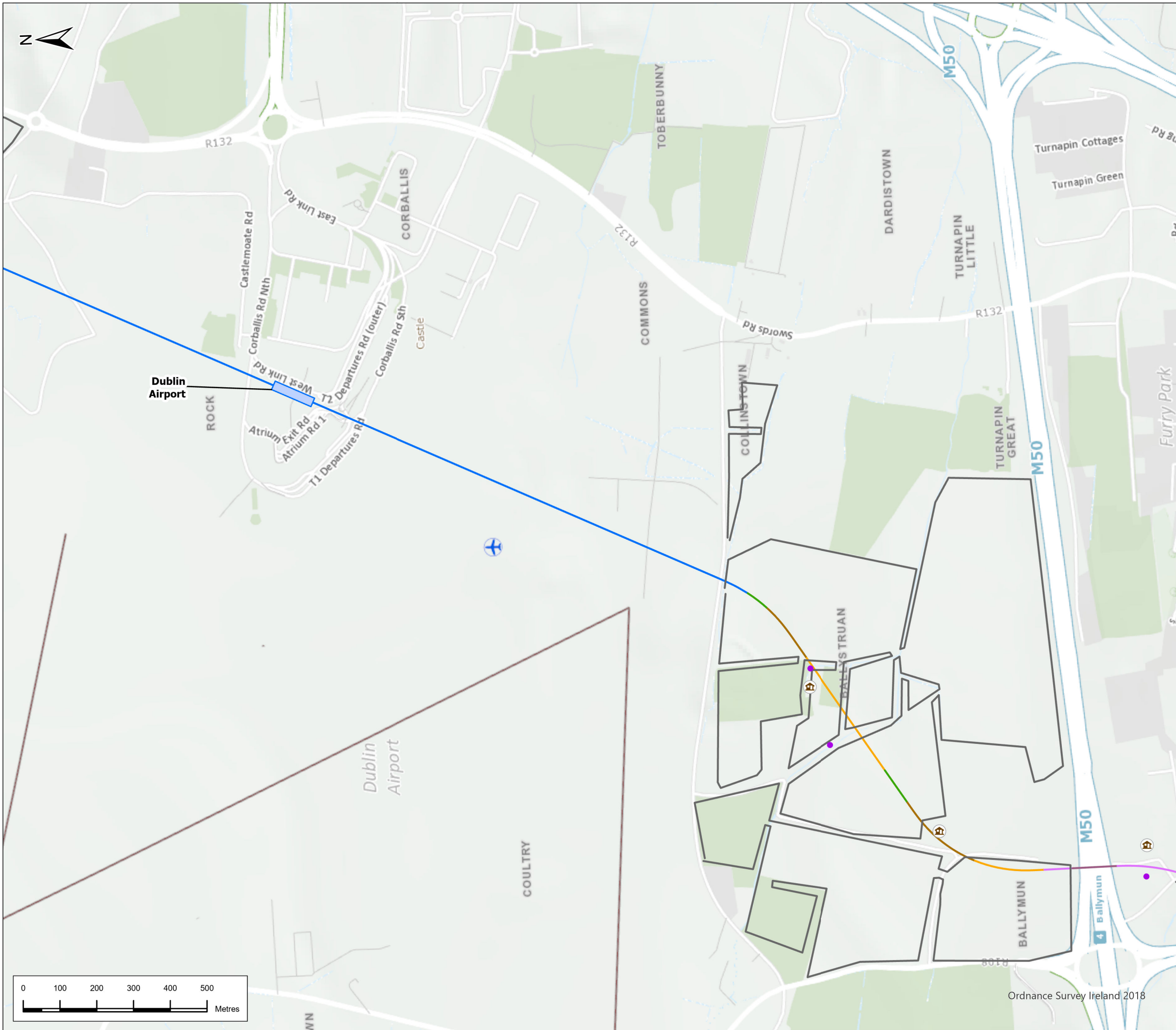
P01	9/6/22	Final Issue	GL	RH	RH	NC
Rev.	Date	Purpose of revision	Drawn	Check'd	Rev'd	App'r'd

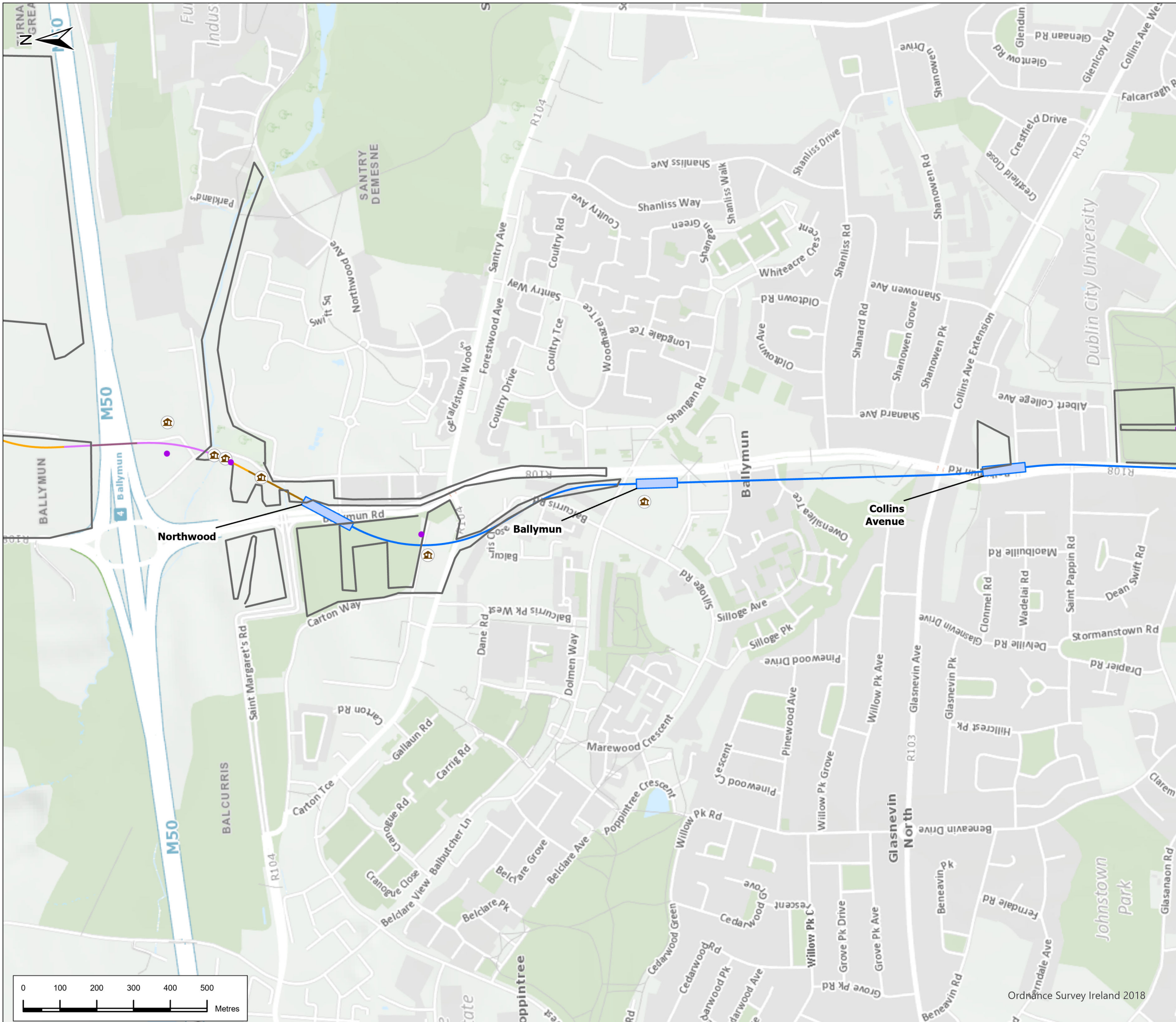


Drawing Title
Figure 15.2 Transect routes surveyed for bats and locations of bat buildings and static bat detectors
 Sheet 3 of 7

Drawing Status	FINAL	
Scale @ A3	1:10,000	DO NOT SCALE
Jacobs No.	32108600	
Client No.		
Drawing No.	ML1-JAI-EIA-ROUT_XX-DR-Y-16012	Rev P01

This drawing is not to be used in whole or in part other than for the intended purpose and project as defined on this drawing. Refer to the contract for full terms and conditions.
File: \\seurope.jacobs.com\0248\0248\03\Sustainable Solutions\Metro North\11 - Mapping\Working\EIA\Drawings\04 15 - Fig 15.2 Transect routes surveyed for bats and locations of bat buildings and static bat detectors.aprx



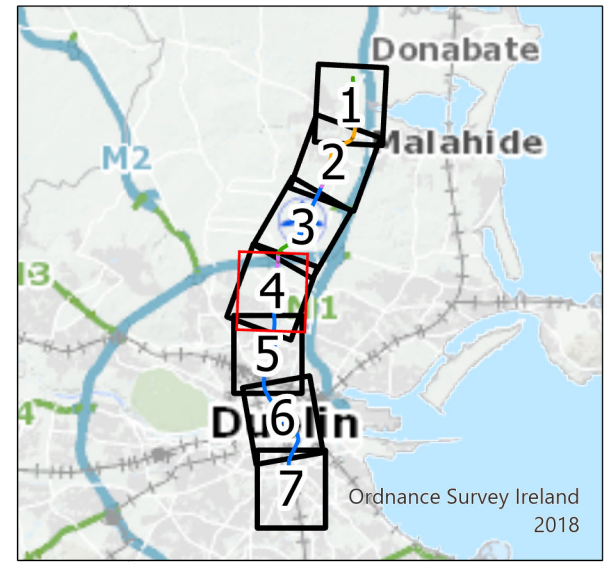


Legend

Alignment

- Cut & Cover
- Incline
- Retained Cut
- Tunnel
- Viaduct

- Station Locations
- Bat Building Locations
- Bat Static Locations
- Bat Transect Routes



P01	9/6/22	Final Issue	GL	RH	RH	NC
Rev.	Date	Purpose of revision	Drawn	Check'd	Rev'd	App'r'd



Client

Project

Drawing Title

Figure 15.2 Transect routes surveyed for bats and locations of bat buildings and static bat detectors
Sheet 4 of 7

Drawing Status

FINAL

Scale @ A3

1:10,000	DO NOT SCALE
----------	--------------

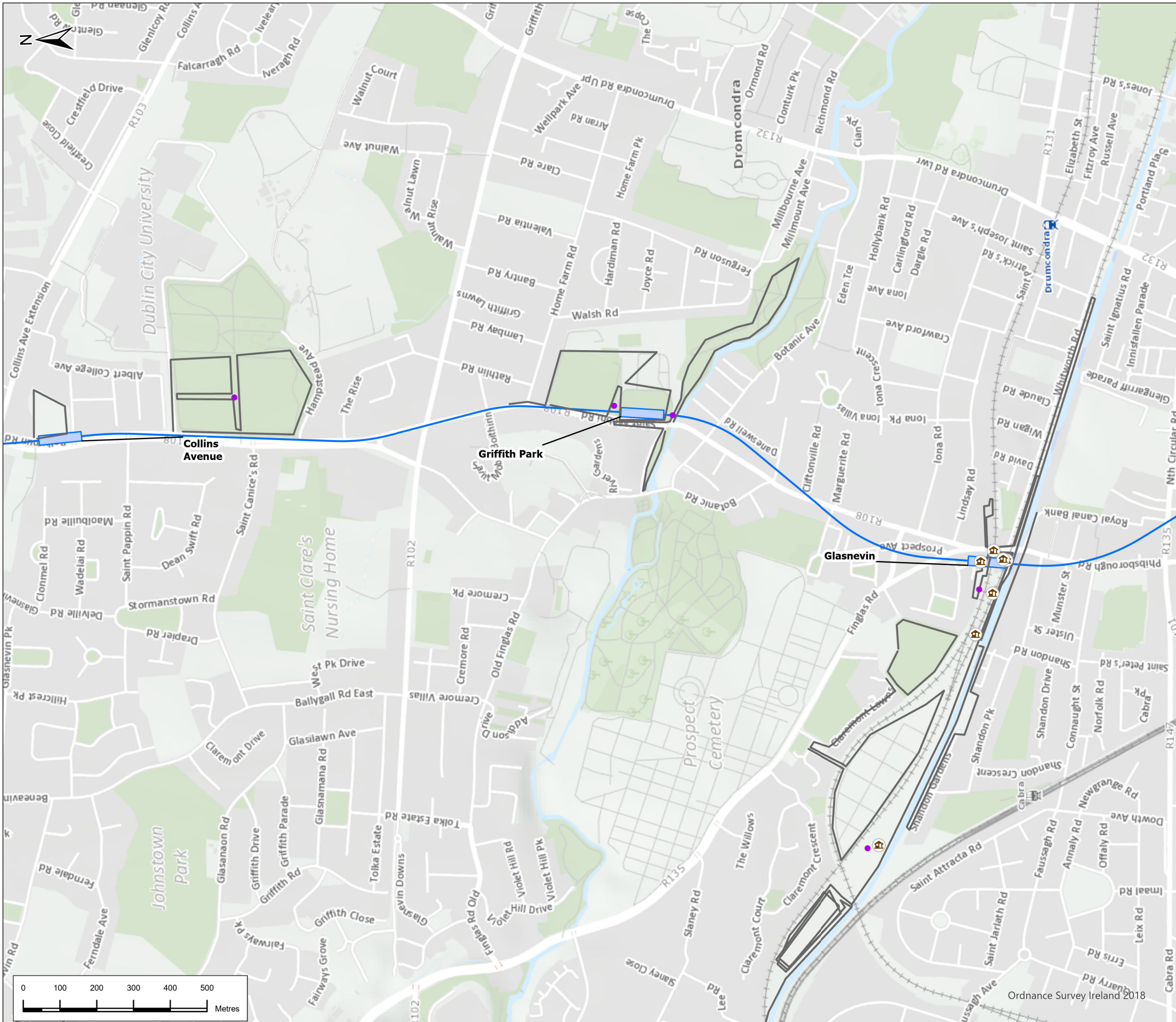
Jacobs No. 32108600

Client No.

Drawing No. ML1-JAI-EIA-ROUT_XX-DR-Y-16013

Rev P01

This drawing is not to be used in whole or in part other than for the intended purpose and project as defined on this drawing. Refer to the contract for full terms and conditions.



Legend

Alignment

- Tunnel
- Station Locations
- Bat Building Locations
- Bat Static Locations
- Bat Transect Routes

Ordnance Survey Ireland 2018

P01	9/6/22	Final Issue	GL	RH	RH	NC
Rev.	Date	Purpose of revision	Drawn	Check'd	Rev'd	Appr'd



Client

Project

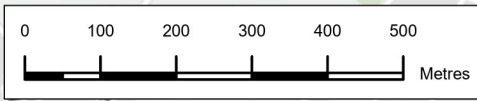
Drawing Title
Figure 15.2 Transect routes surveyed for bats and locations of bat buildings and static bat detectors
 Sheet 5 of 7

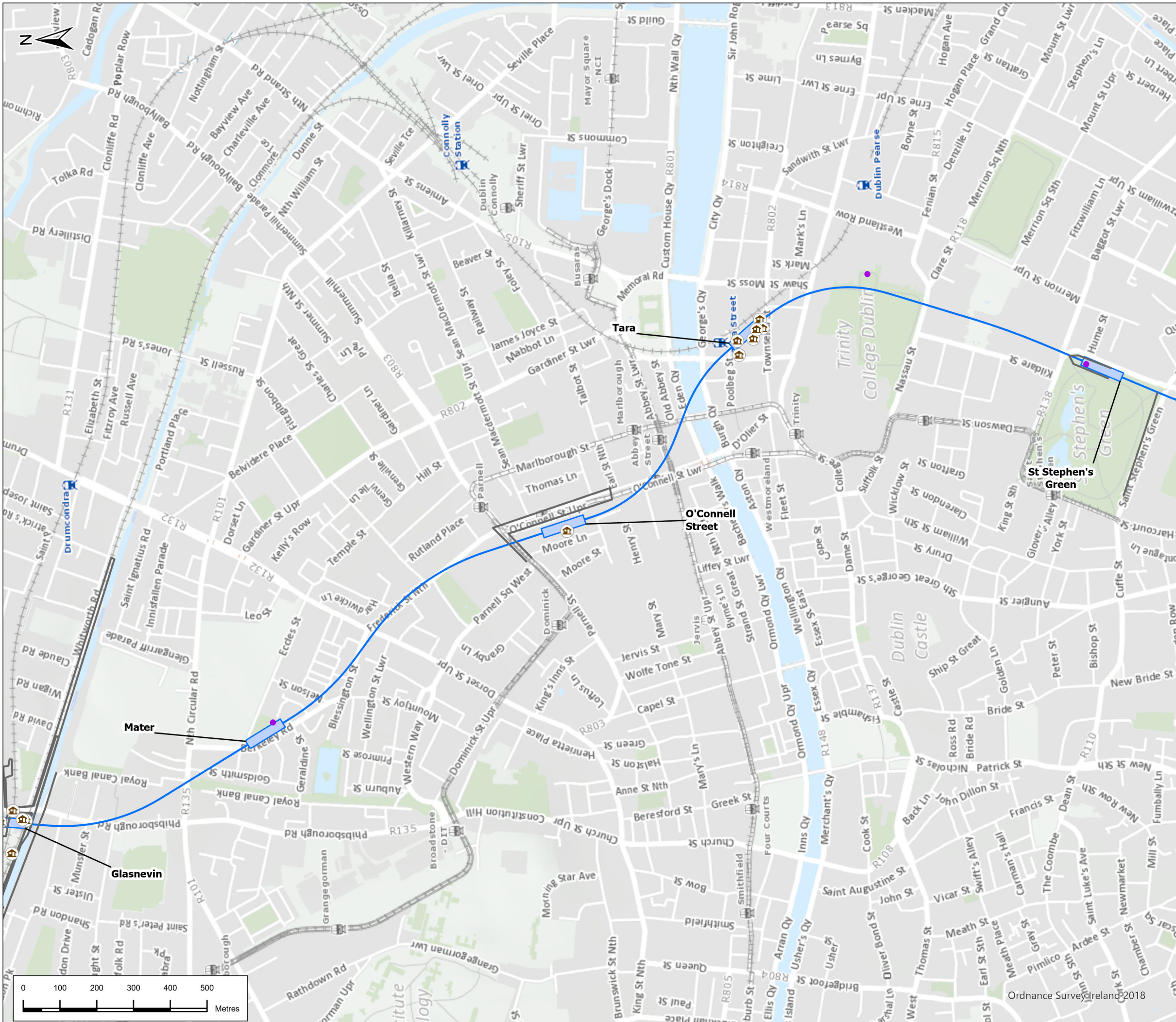
Drawing Status: **FINAL**

Scale @ A3: 1:10,000 **DO NOT SCALE**

Jacobs No. 32108600
 Client No.
 Drawing No. **ML1-JAI-EIA-ROUT_XX-DR-Y-16014** Rev **P01**






This drawing is not to be used in whole or in part other than for the intended purpose and project as defined on this drawing. Refer to the contract for full terms and conditions.

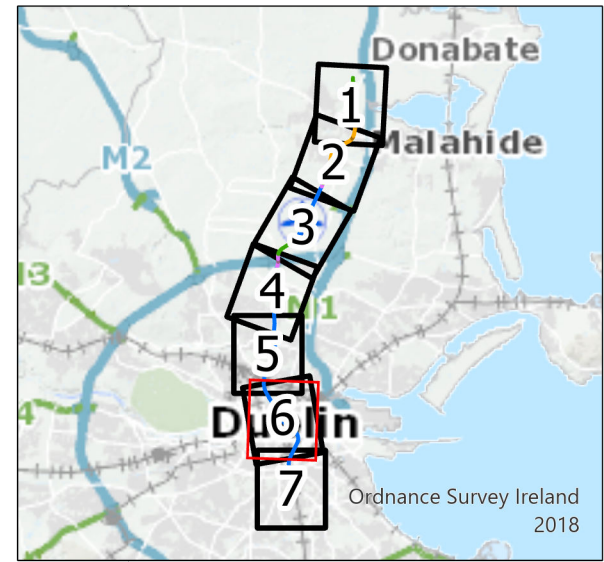




Legend

Alignment

-  Tunnel
-  Station Locations
-  Bat Building Locations
-  Bat Static Locations
-  Bat Transect Routes



P01	9/6/22	Final Issue	GL	RH	RH	NC
Rev.	Date	Purpose of revision	Drawn	Check'd	Rev'd	App'r'd



Drawing Title
Figure 15.2 Transect routes surveyed for bats and locations of bat buildings and static bat detectors
 Sheet 6 of 7

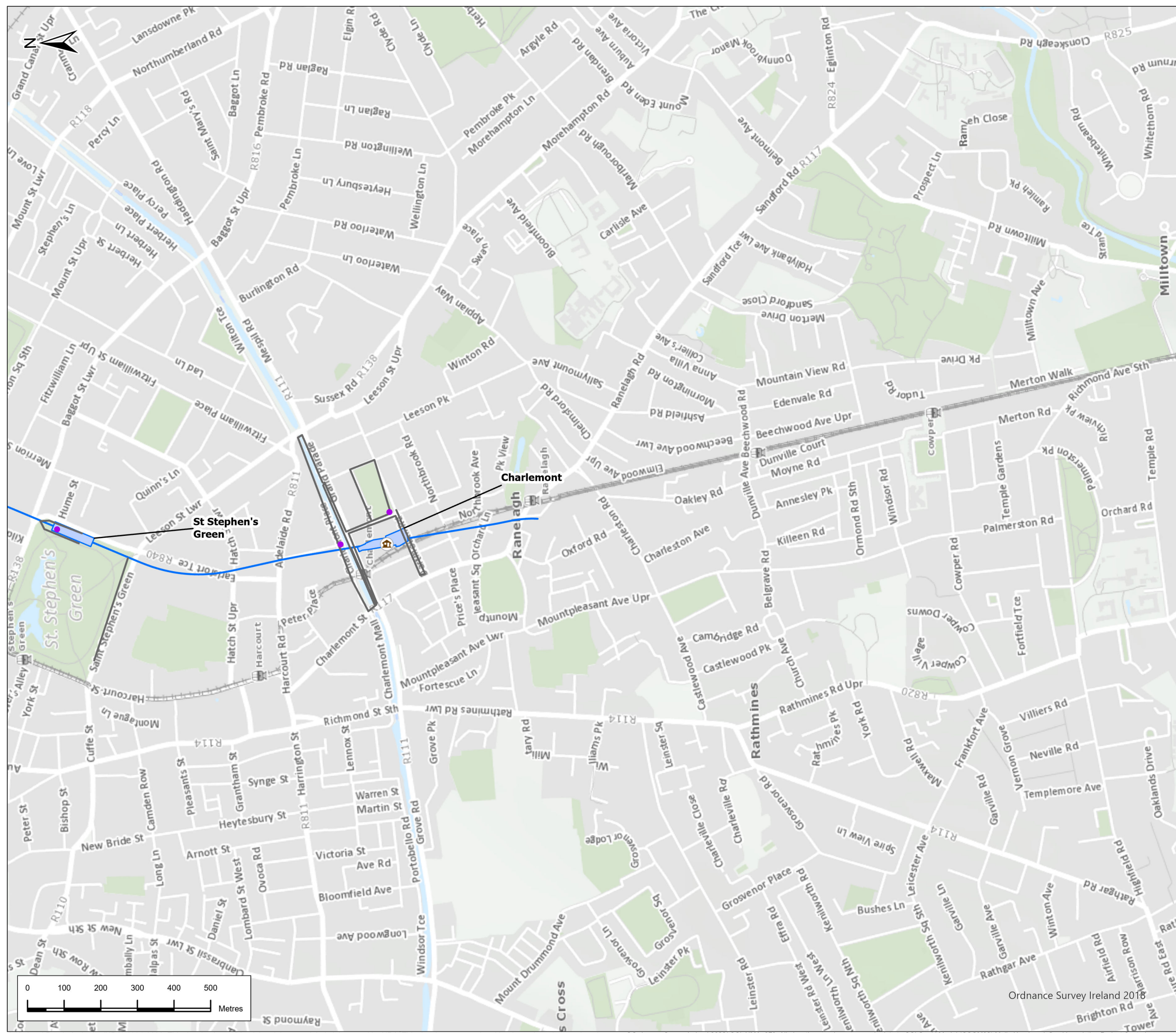
Drawing Status: **FINAL**

Scale @ A3: 1:10,000 **DO NOT SCALE**

Jacobs No. 32108600

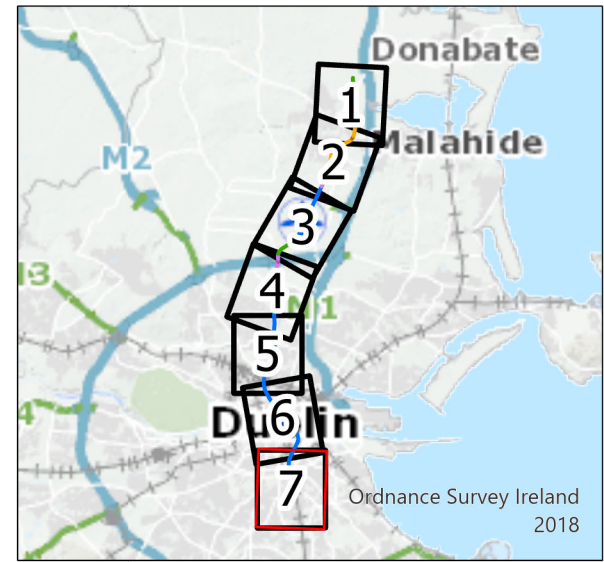
Drawing No. ML1-JAI-EIA-ROUT_XX-DR-Y-16015 **Rev P01**

This drawing is not to be used in whole or in part other than for the intended purpose and project as defined in this drawing. Refer to the contract for full terms and conditions.



Legend

- Alignment**
- Tunnel
 - Station Locations
 - Bat Building Locations
 - Bat Static Locations
 - Bat Transect Routes



P01	9/6/22	Final Issue	GL	RH	RH	NC
Rev.	Date	Purpose of revision	Drawn	Check'd	Rev'd	Appr'd



Drawing Title
Figure 15.2 Transect routes surveyed for bats and locations of bat buildings and static bat detectors
 Sheet 7 of 7

Drawing Status	FINAL	
Scale @ A3	1:10,000	DO NOT SCALE
JACOBS No.	32108600	
Client No.		

Drawing No.	ML1-JAI-EIA-ROUT_XX-DR-Y-16016	Rev	P01
-------------	--------------------------------	-----	-----

This drawing is not to be used in whole or in part other than for the intended purpose and project as defined on this drawing. Refer to the contract for full terms and conditions.